RACINE LOCKS AND DAM

U.S. ARMY CORPS OF ENGINEERS **BUILDING STRONG®**

Racine Locks and Dam

Racine Locks and Dam are located at mile 237.5 on the Ohio River, 1.5 miles downstream from Letart Falls, Ohio.

Construction of the project began in May 1964 and the locks were placed in operation December 1967. Construction on the dam began in August 1967 and the pool was raised to full height August 1971.

Quick Facts

2012 Commercial Cargo Lockages: 3,744. National Rank: 34.

2012 Tonnage (in thousands): 43,177. National Rank: 15.

U.S. ARMY CORPS OF ENGINEERS – PLANNING CENTER OF EXPERTISE FOR INLAND NAVIGATION
502 Eighth Street Huntington, WV 25701-2070
http://outreach.lrh.usace.army.mil/
Fact sheet created December 2013

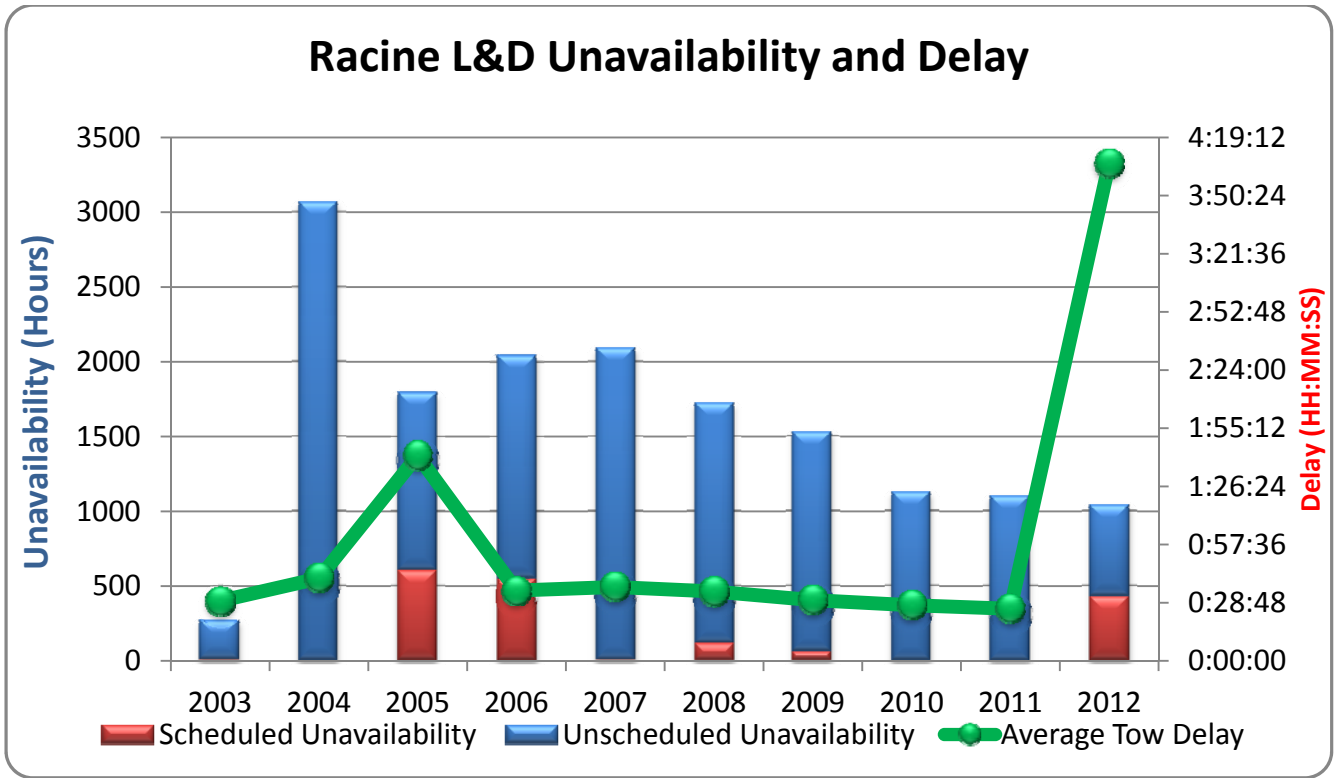

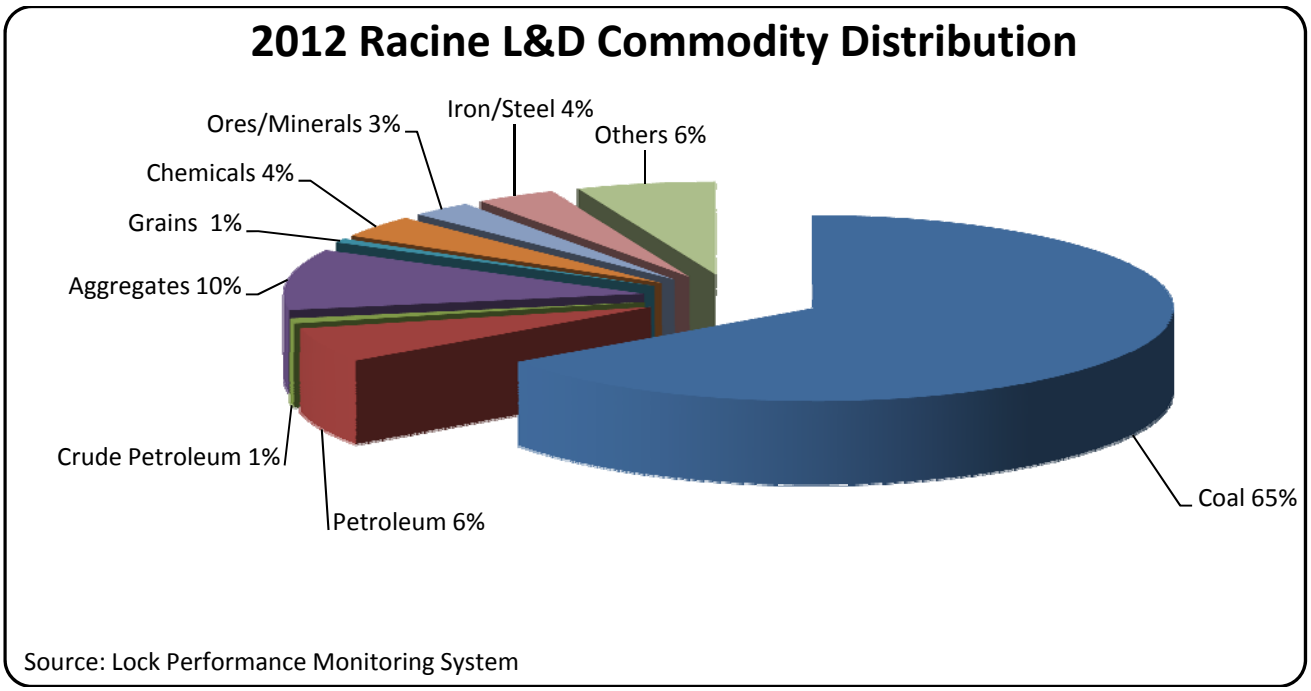

U.S. ARMY CORPS OF ENGINEERS – PLANNING CENTER OF EXPERTISE FOR INLAND NAVIGATION
502 Eighth Street Huntington, WV 25701-2070
http://outreach.lrh.usace.army.mil/
Fact sheet created December 2013

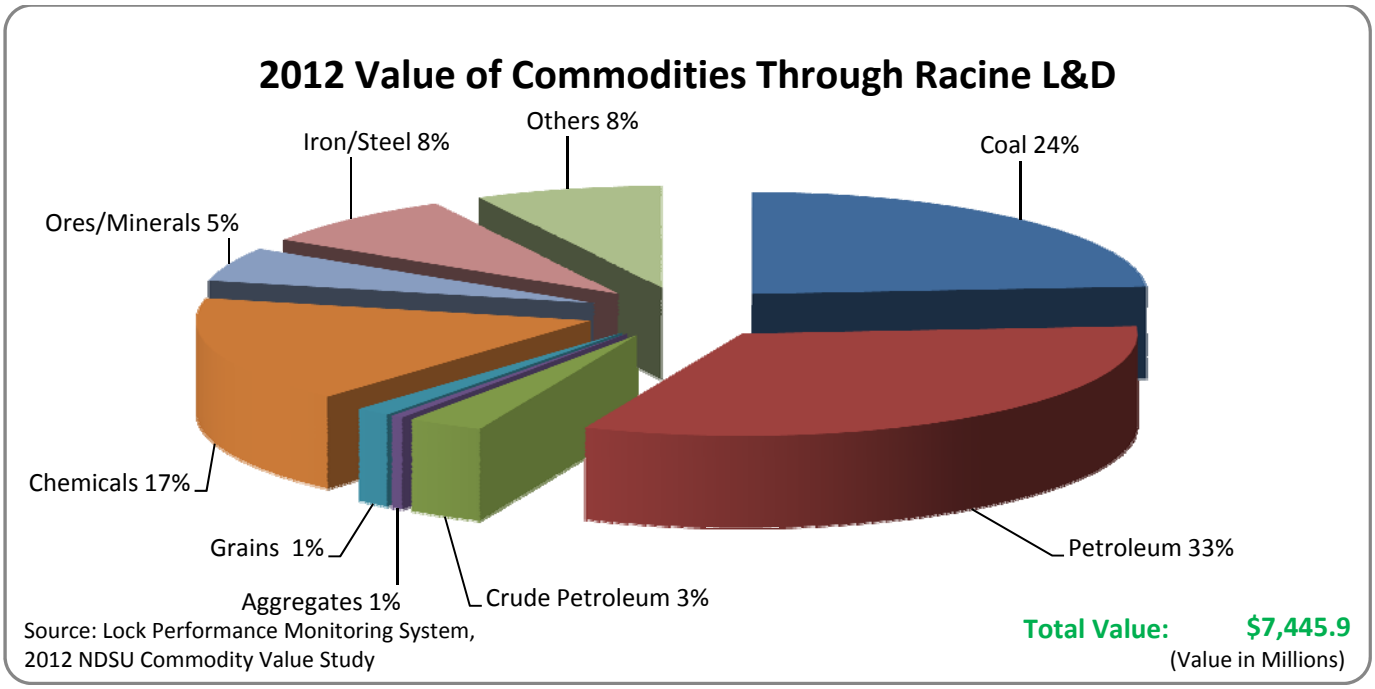

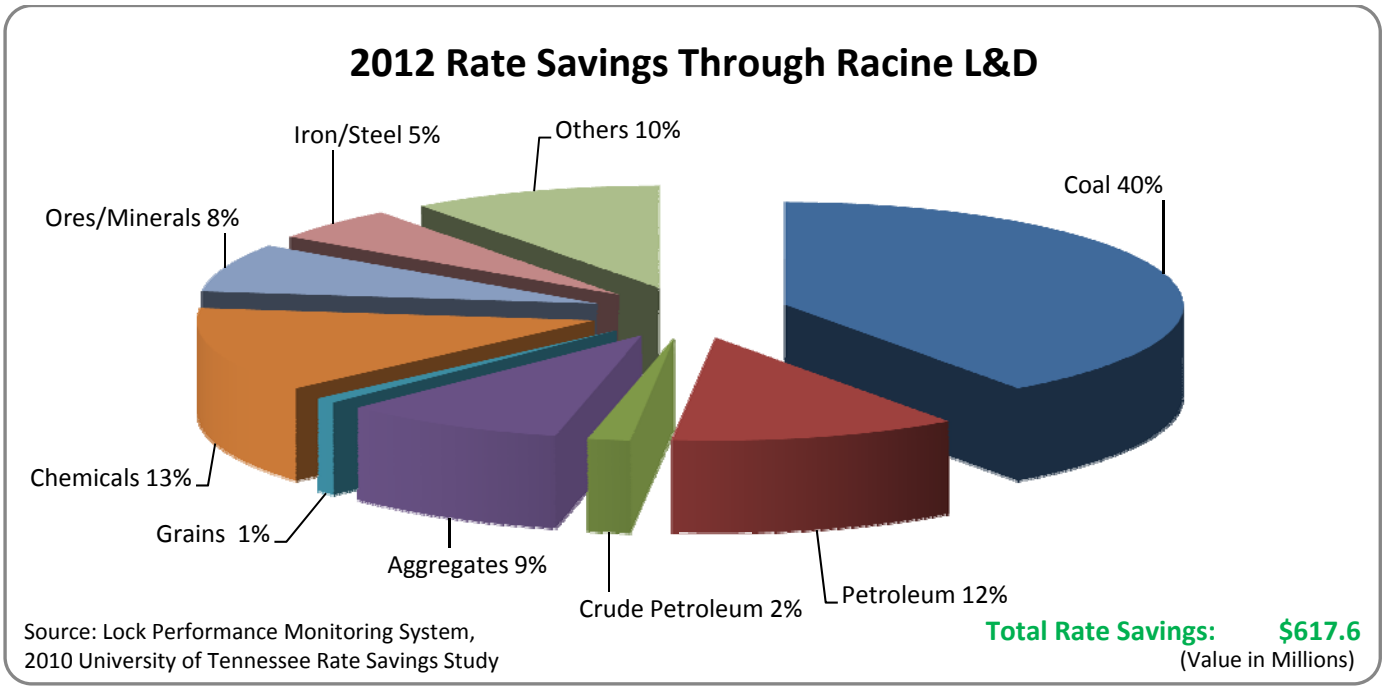

U.S. ARMY CORPS OF ENGINEERS – PLANNING CENTER OF EXPERTISE FOR INLAND NAVIGATION

502 Eighth Street Huntington, WV 25701-2070

http://outreach.lrh.usace.army.mil/

Fact sheet created December 2013

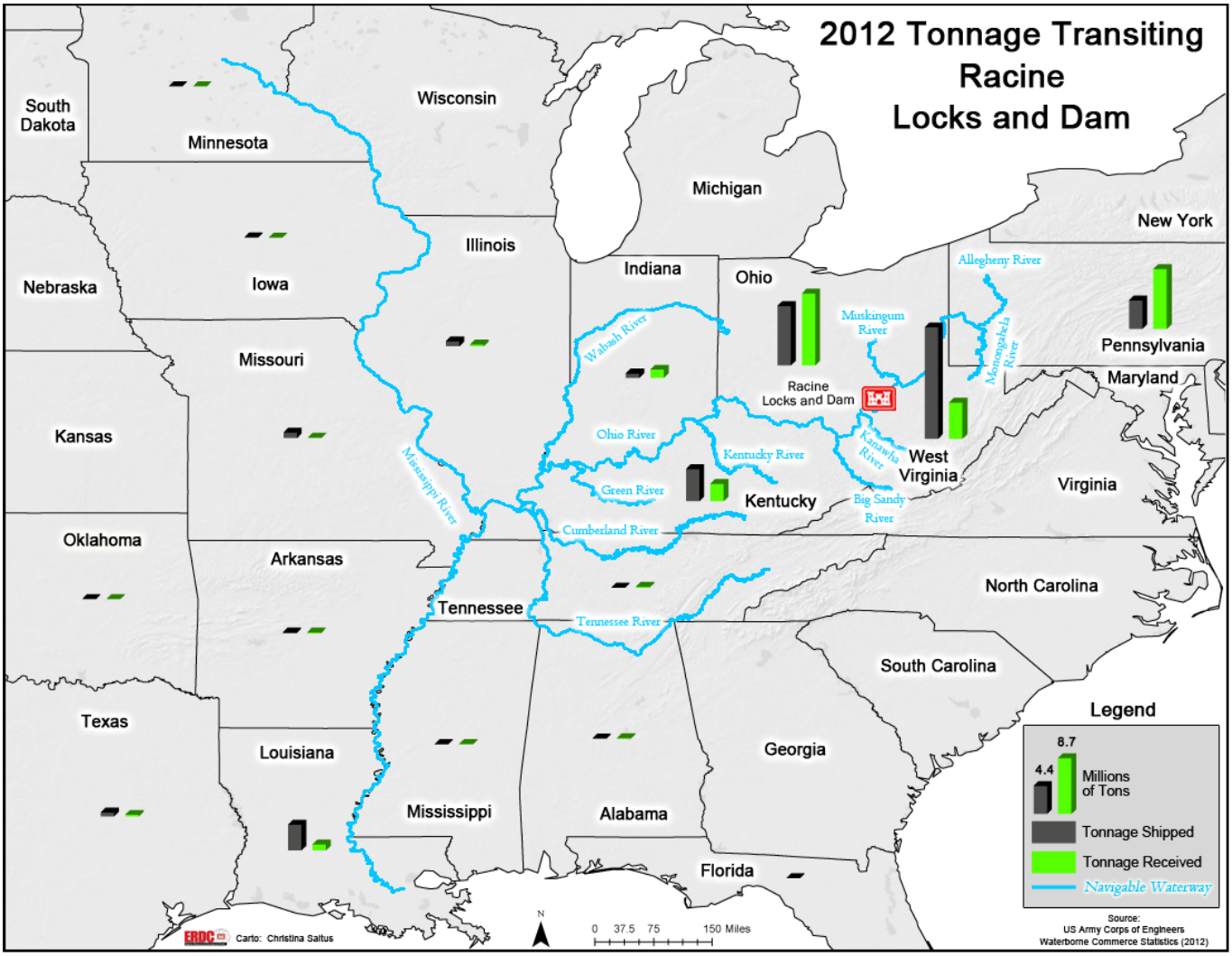

U.S. ARMY CORPS OF ENGINEERS – PLANNING CENTER OF EXPERTISE FOR INLAND NAVIGATION

502 Eighth Street Huntington, WV 25701-2070

http://outreach.lrh.usace.army.mil/

Fact sheet created December 2013